

Spring Along
the Greenway
Pauline Monkcom

Rotate Trudi Entwistle



Publications:

- Central Kirklees Cycling Map & Guide, 2nd Edition Summer 2004
- Spen Valley and North Kirklees Cycling Map & Guide, Summer 2004.

The above are available from Tourist Information Centres, local libraries, Kirklees Information Points or telephone: ROSS - Kirklees Street Care 0800 731 8765.

- Spen Valley Greenway Leisure Rides, Excellent Books 2003. Price £1.00

Available from Sustrans, Tourist Information Centres, local libraries, Kirklees Information Points or tel: "Excellent Books" 01924 315147

- Spen Valley Greenway Art & the Travelling Landscape leaflet - with details of all artwork along the Greenway. Available from Sustrans

Sustrans - the sustainable transport charity - works on practical projects to encourage people to walk, cycle and use public transport in order to reduce motor traffic and its adverse effects. 5,000 miles of our flagship project, the National Cycle Network, were officially opened in June 2000, we will increase this to 10,000 miles by 2005.

This route is a partnership between

Kirklees Metropolitan Borough Council

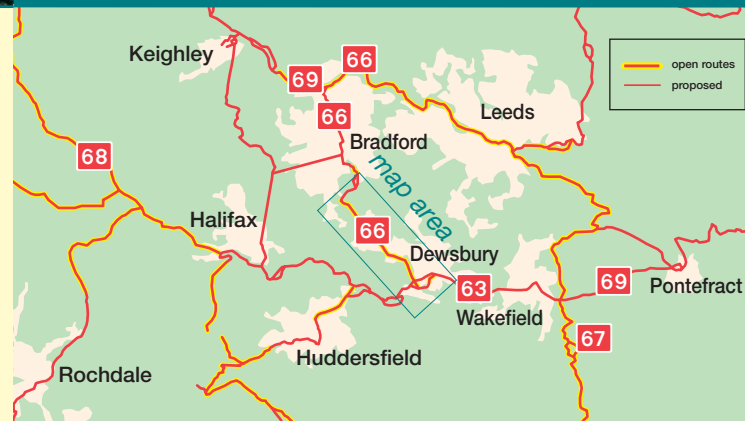
Spen Valley Greenway Forum

Sustrans

Part of the
National Cycle Network
In Kirklees, West Yorkshire



Spen Valley Greenway and Ringway



The National Cycle Network is a comprehensive network of safe and attractive routes to cycle throughout the UK. 10,000 miles are due for completion by 2005, one third of which will be on traffic-free paths, the rest will follow quiet lanes or traffic-calmed roads. It is delivered through the policies and programmes of over 450 local authorities and other partners, and is co-ordinated by the charity Sustrans.

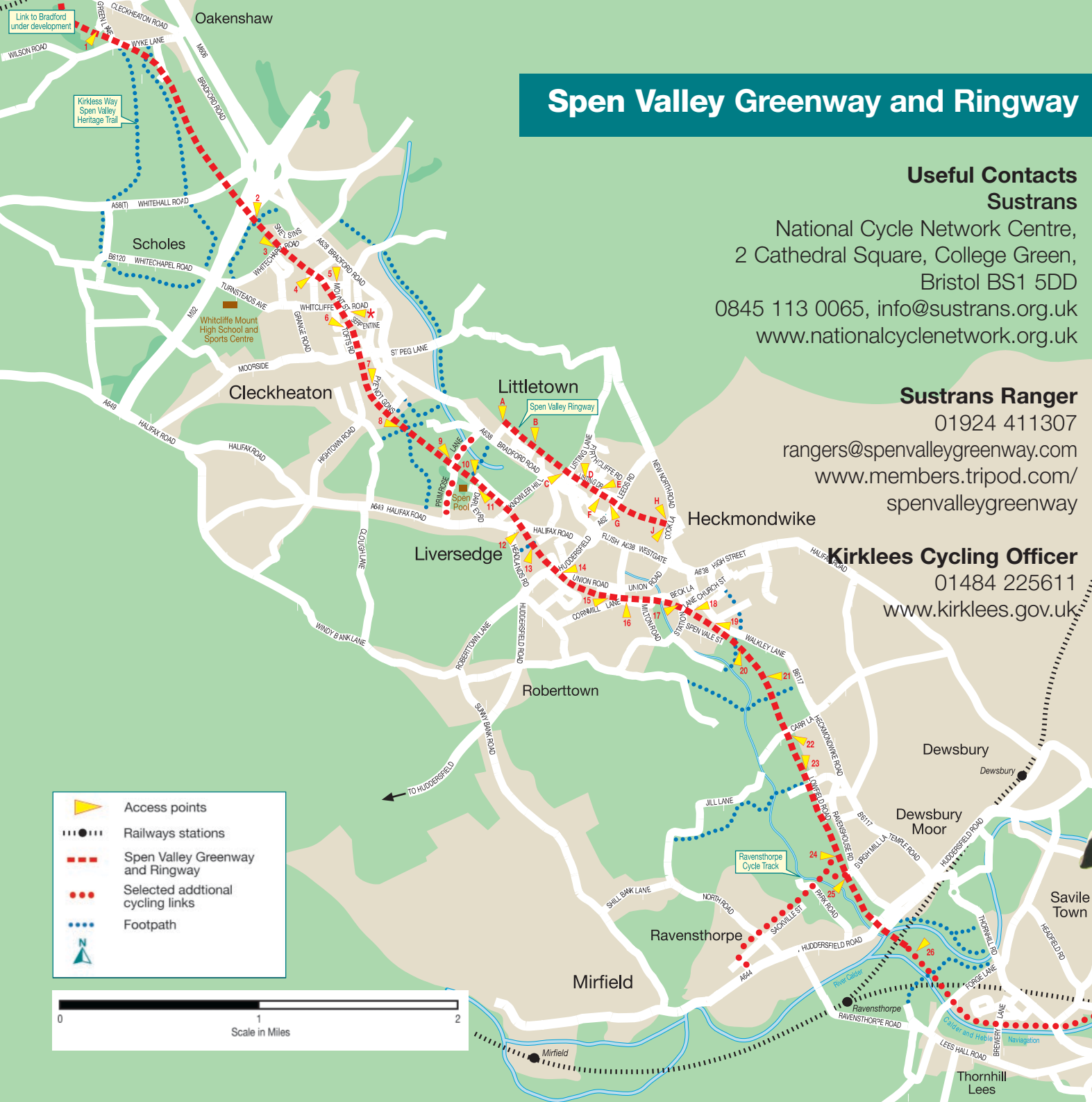
www.nationalcyclenetwork.org.uk

For more information on routes in your area:
Sustrans 0845 113 0065
or visit the interactive mapping on our web site.



Industrial Gateway Jason Lane

Two
traffic-free
walking and
cycling
routes
serving local
communities



Spen Valley Greenway and Ringway

Useful Contacts


Sustrans
National Cycle Network Centre,
2 Cathedral Square, College Green,
Bristol BS1 5DD
0845 113 0065, info@sustrans.org.uk
www.nationalcyclenetwork.org.uk

Sustrans Ranger
01924 411307
rangers@spenvalleygreenway.com
www.members.tripod.com/spenvalleygreenway

Kirklees Cycling Officer
01484 225611
www.kirklees.gov.uk

Spen Valley Greenway access points

- 1 Green Lane - Oakenshaw †
- 2 Snellsins Lane †
- 3 Whitechapel Road
- 4 Vine Street
- 5 Mount Street †
- ★ TESCO permissive access †
- 6 Tofts Road
- 7 Royd Wood - Pyenot Gdns †
- 8 Rawfolds †
- 9 Primrose Lane
- 10 Eddercliffe path
- 11 Darley Road/ Linton Close
- 12 Headlands Road
- 13 Ashton Clough †
- 14 Huddersfield Road (A62)
- 15 Melbourne Street
- 16 Cornmill Lane
- 17 Station Road
- 18 Railway Street †
- 19 Cater Lane
- 20 Footpath †
- 21 Footpath †
- 22 Carr Lane
- 23 Lowfield Road
- 24 Pilgrim Avenue
- 25 Burgh Mill Lane
- 26 Calder-Hebble Navigation Towpath, Thornhill

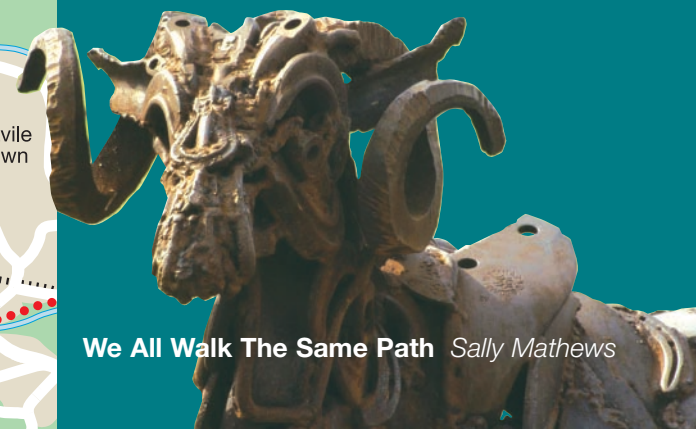


Giant Pedal
Alan Evans

Spen Valley Ringway access points

- A Eddercliffe Crescent / Garden Avenue
- B Garden Parade
- C Listing Lane via playing fields
- D Listing Drive
- E Firthcliffe Drive
- F Listing Drive
- G Thornleigh Drive
- H New North Road via 'The Old Hall' / open space
- J Cook Lane

†The route is not wheelchair accessible at these points
Italics Pedestrian only access at these points



We All Walk The Same Path Sally Mathews